

PROOF OF SERVICE

The undersigned attorney certifies, under penalties of perjury pursuant to 735 ILCS 5/1-109, that he caused a copy of the foregoing **Individual Submittal in Support of Petition for Chloride Time-Limited Water Quality Standard for the Defined Chicago Area Water System / Des Plaines River Watershed**, to be served via First Class Mail, postage paid, from 1000 Civic Center Dr., Niles, Illinois 60714, on the 26th day of July, 2018 to:

See Attached Service List



One of Its Attorneys

SERVICE LIST

Bradley P. Halloran
Hearing Officer
Illinois Pollution Control Board
James R. Thompson Center, Suite 11-500
100 W. Randolph Street
Chicago, IL 60601

PCB 2016-014@
Sara Terranova
IEPA
1021 North Grand Avenue East
P.O. Box 19276
Springfield, IL 62794-9276

PCB 2016-014@
Stefanie N. Diers
IEPA
1021 North Grand Avenue East
P.O. Box 19276
Springfield, IL 62794-9276

PCB 2016-015@
Dennis Walsh
Klein, Thorpe & Jenkins
15010 S. Ravinia Avenue
Suite 17
Orland Park, IL 60477

PCB 2016-016@
David J. Freeman
Robbins, Schwartz, Nicholas,
Lifton & Taylor, Ltd
631 E. Boughton Road
Suite 200
Bolingbrook, IL 60440

PCB 2016-017@
Dennis Walsh
Klein, Thorpe & Jenkins
15010 S. Ravinia Avenue
Suite 17
Orland Park, IL 60477

PCB 2016-020@
Dennis Walsh
Tressler, LLP
233 S. Wacker Drive
22nd Floor

PCB 2016-014@
Christopher J. Cummings
Christopher J. Cummings, P.C.
2014 Hickory Road
Suite 205
Homewood, IL 60430

PCB 2016-014@
Albert Ettinger
Law Firm of Albert Ettinger
53 W. Jackson
Suite 1664
Chicago, IL 60604

PCB 2016-015@
E. Kenneth Friker
Klein, Thorpe & Jenkins
15010 S. Ravinia Avenue
Suite 17
Orland Park, IL 60477

PCB 2016-016@
Peter Murphy
11800 S. 75th Avenue
Suite 101
Palos Heights, IL 60463

PCB 2016-018@
Katherine D. Hodge
Heplerbroom, LLC
4340 Acer Grove Drive
Springfield, IL 62711

PCB 2016-021@
Amber M. Samuelson
Rosenthal, Murphey, Coblentz
& Donahue
30 N. LaSalle Street, Suite 1624

Chicago, IL 60606

PCB 2016-021@
Peter D. Coblentz
Rosenthal, Murphey, Coblentz
& Donahue
30 N. LaSalle Street, Suite 1624
Chicago, IL 60602

PCB 2016-023@
Katherine D. Hodge
Heplerbroom, LLC
4340 Acer Grove Drive
Springfield, IL 62711

PCB 2016-025@
David Stoneback, Director
City of Evanston
555 Lincoln St.
Evanston, IL 60201

PCB 2016-025@
Lindsey Ott
City of Evanston
555 Lincoln St.
Evanston, IL 60201

PCB 2016-026@
Melanie Pettway
Village of Skokie
5127 Oakton Street
Skokie, IL 60077

PCB 2016-027@
Matthew D. Dougherty
Special Assistant Attorney General
Illinois Dept. of Transportation
2300 S. Dirksen Parkway
Springfield, IL 62764

PCB 2016-029@
Fredric P. Andes
Barnes & Thornburg
1 N. Wacker Drive
Suite 4400
Chicago, IL 60606

Chicago, IL 60602

PCB 2016-022@
John P. Antonopoulos
Antonopoulos & Virtel, PC
15419 127th Street
Suite 100
Lemont, IL 60439

PCB 2016-023@
Joshua Houser
Heplerbroom, LLC
4340 Acer Grove Drive
Springfield, IL 62711

PCB 2016-025@
Mario Treto
Corporation Counsel
City of Evanston Law Department
2100 Ridge Road
Evanston, IL 60201

PCB 2016-026@
James G. McCarthy
Village of Skokie
5127 Oakton Street
Skokie, IL 60077

PCB 2016-026@
Michael M. Lorge
Village of Skokie
5127 Oakton Street
Skokie, IL 60077

PCB 2016-029@
Margaret T. Conway
Metropolitan Water Reclamation
District
100 E. Erie Street
Chicago, IL 60611

PCB 2016-030@
Amber M. Samuelson
Rosenthal, Murphey, Coblentz
& Donahue
30 N. LaSalle Street, Suite 1624
Chicago, IL 60602

PCB 2016-030@
Peter D. Coblentz
Rosenthal, Murphey Coblentz
& Donahue
30 N. LaSalle Street, Suite 1624
Chicago, IL 60602

PCB 2016-031@
Hart M. Passman
Holland & Knight LLC
131 S. Dearborn Street
30th Floor
Chicago, IL 60603

PCB 2016-033@
Richard Rinchich
Director of Public Works
City of Oak Forest
15440 S. Central Avenue
Oak Forest, IL 60452

PCB 2016-033@
Erin K. Lavery
Klein, Thorpe & Jenkins, Ltd.
20 N. Wacker Drive
Suite 1660
Chicago, IL 60606

PCB 2016-031@
Andrew N. Fiske
Holland & Knight LLC
131 S. Dearborn Street
30th floor
Chicago, IL 60603

PCB 2016-031@
Steven M. Elrod
Holland & Knight LLC
131 S. Dearborn Street
30th Floor
Chicago, IL 60603

PCB 2016-033@
Dennis G. Walsh
Klein, Thorpe & Jenkins, Ltd.
20 N. Wacker Drive
Suite 1660
Chicago, IL 60606

PCB 2016-033@
Scott F. Uhler
Klein, Thorpe & Jenkins, Ltd.
20 N. Wacker Drive
Suite 1660
Chicago, IL 60606

ILLINOIS POLLUTION CONTROL BOARD

Docket Numbers: PCB 2016-14, PCB 2016-15, PCB 2016-16, PCB 2016-17, PCB 2016-18,
PCB 2016-20, PCB 2016-21, PCB 2016-22, PCB 2016-23, PCB 2016-25, PCB 2016-26,
PCB 2016-27, PCB 2016-29, PCB 2016-30, PCB 2016-31, PCB 2016-33
Time-Limited Water Quality Standard) (Consolidated)

*Individual Submittal in Support of Petition for Chloride Time-Limited Water Quality Standard
("TLWQS") for the Defined Chicago Area Water System/Des Plaines River Watershed*

This Individual Submittal supplements the Joint Submittal in Support of Petition for Chloride Time-Limited Water Quality Standard for the Defined Chicago Area Waterway System/Des Plaines River Watershed ("Joint Submittal"), submitted in the above-referenced docket numbers. The Joint Submittal incorporated by reference, together with this Individual Submittal, satisfies the requirements of 35 IAC Part 104, Subpart E for each Facility.

An Individual Submittal must be made for each permitted Facility discharging to a reach in the Watershed defined by the Joint Submittal that seeks to be covered by the TLWQS in this Docket.

This Individual Submittal must be made no later than July 26, 2018 for continued coverage (or initial coverage for new petitioners) under the current stay of effectiveness of the chlorides standards, found in 35 IAC 302.407(g)(2) and (g)(3).

Note: Discharges to General Use waters in the Watershed, which are subject to the chlorides standards in 35 IAC 302.208(g), can participate in the TLWQS, but the stay does not apply to those discharges.

Individual Discharger Information

1. Facility Name of Individual Discharger: Village of Niles
2. Owner/Operator of Facility: Mayor Andrew Przybylo
3. Address of Facility: 6849 West Touhy Avenue, Niles, Illinois 60714
4. Contact Information for Facility's Responsible Official:
Name: Fred Braun Title: Director of Public Works
Mailing Address: 6849 West Touhy Avenue, Niles, Illinois 60714
Phone Number: (847) 588-7900 Email: fwb@vniles.com
5. Permit Number of Facility (include both National Pollutant Discharge Elimination System ("NPDES") Permits and Municipal Separate Storm Sewer System ("MS4") Permits that may be affected by the TLWQS): General NPDES Permit No. ILR40-0398

6. Are there any pending permit applications filed with Illinois Environmental Protection Agency that do not appear as part of the Joint Submittal's Appendices 5 and 6?

Yes No

If Yes, provide the application number for the pending permit(s): _____

7. Select Category of Facility:

Publicly Owned Treatment Works ("POTW") Industrial Source

Illinois Department of Transportation/Illinois Tollway Salt Storage Facility

Community with Combined Sewer Overflow ("CSO") Outfalls MS4

Location of Individual Discharger

8. Each Individual Submittal must provide the specific location information in the Watershed for the Facility seeking coverage under the TLWQS. Select the location of the discharge from the Facility from the list below:

The Chicago Area Waterway System ("CAWS") includes the following reaches:

Chicago River, North Branch of the Chicago River,

South Branch of the Chicago River, Chicago Sanitary and Ship Canal,

Cal-Sag Channel, Grand Calumet River, Lake Calumet,

Lake Calumet Connecting Channel, Calumet and Little Calumet Rivers, and

North Shore Channel

The Lower Des Plaines River ("LDPR") includes the following areas:

Des Plaines River from the Kankakee River to the Will County Line,

Hickory Creek, Union Ditch, Spring Creek, Marley Creek, and

East Branch of Marley Creek

9. The specific discharge locations for the Facility are:

a. Outfall number(s): See Attachment A

- b. General description of outfall location:

Outfalls along the North Branch of the Chicago River between Oakton Street on the north, and Albion Avenue on the south.

- c. Outfall(s) appears on CAWS or LDPR list of Discharge Points (Joint Submittal Appendices 5 and 6): Yes No

TLWQS Requirements

10. Has any prior variance applied to the discharge from this Facility? Yes No

If yes, please identify the variance providing similar relief, including any Illinois Pollution Control Board docket number issued to the Individual Discharger, watershed, water body, waterbody segment, and if known, the Individual Discharger's predecessors.

Facility-Specific TLWQS Requirements

11. The Facility agrees to implement all of the Best Management Practices ("BMPs") included for the CAWS _____ Category (from #8, above) for the Facility that are specified for implementation in snow/deicing practices in Chapter 2 of the Joint Submittal.

12. Identify any past or currently in-use BMPs at the Facility for minimizing the discharge of chlorides.

Interior storage of road deicing salt; prewetting of salt to increase effectiveness; anti-icing of roadways when applicable; calibration of salt spreading equipment; modification of salt application rates based upon environmental factors and snow route optimization.

13. Will any additional BMPs, beyond those included for the Category of the Facility for implementation in snow/deicing practices in Chapter 2 of the Joint Submittal, be implemented? Yes No

If Yes, describe any additional BMPs:

14. By six (6) months after the effective date of the TLWQS, each Facility covered by the TLWQS must have a Pollutant Minimization Plan (PMP) that contains specific details as to how the BMPs will be implemented and includes appropriate elements from the documentation procedures identified in Appendix 54 of the Joint Submittal. Chapter 9 of the Joint Submittal describes these requirements in more detail.

Has the Facility already developed a PMP to address its discharge of chlorides?

Yes No

If Yes, what is the date of the PMP? _____

If the Facility has not already developed the described PMP, does the Facility agree to develop the described PMP no later than six (6) months after the effective date of the TLWQS?

Yes No

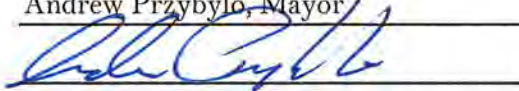
Certification

I certify under penalty of law that this document and all attachments were prepared under my direction or supervision in accordance with a system designed to assure that qualified personnel properly gather and evaluate the information submitted. Based on my inquiry of the person or persons who manage the system or those persons directly responsible for gathering the information, the information submitted is, to the best of my knowledge and belief, true, accurate, and complete. I am aware that there are significant penalties for submitting false information, including the possibility of fine and imprisonment for knowing violations.

Name & Official Title (Type or Print)

Andrew Przybylo, Mayor


Signature



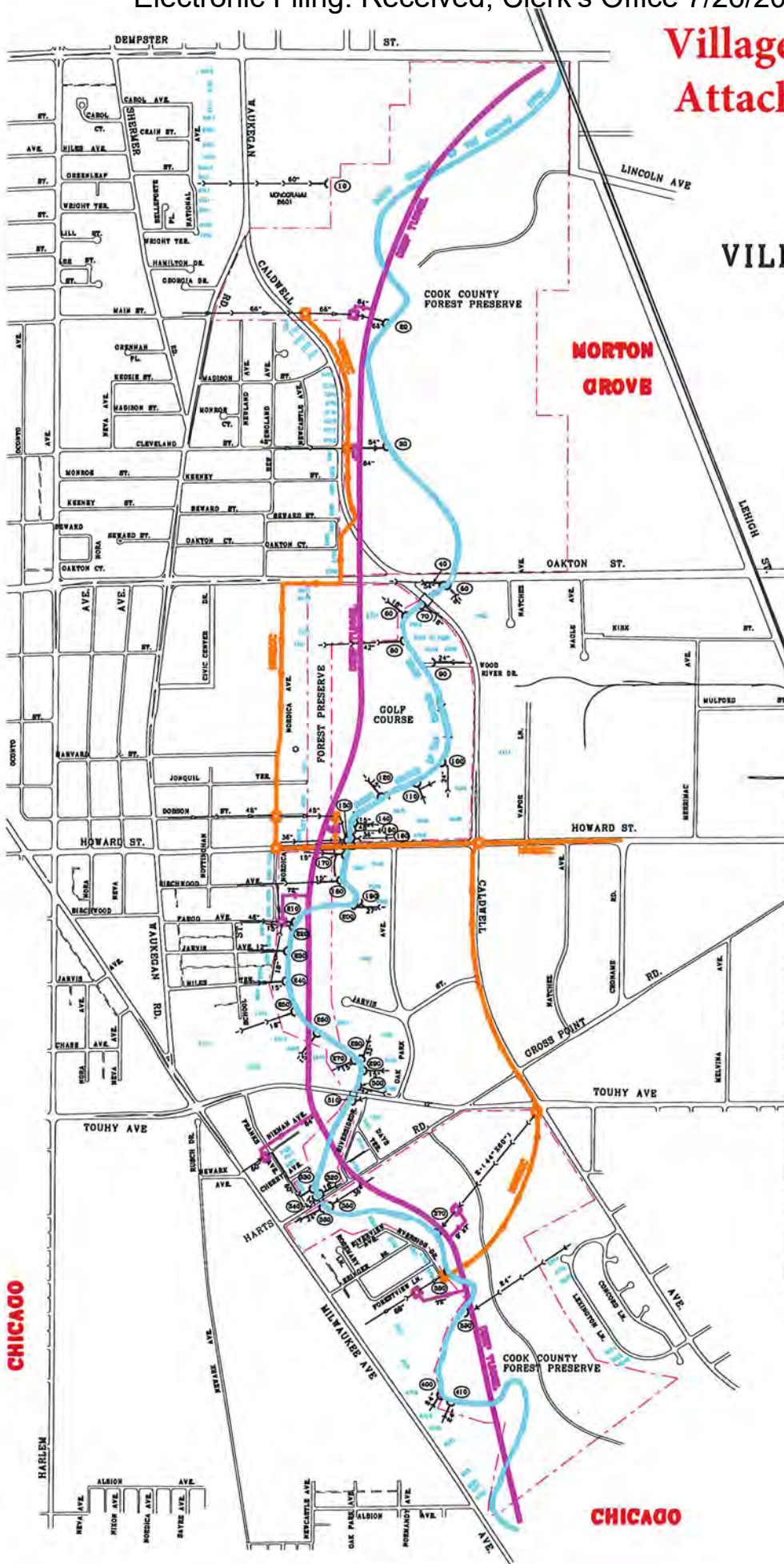
Date Signed

7-25-18

Village of Niles Attachment A



VILLAGE OF NILES OUTFALLS



OUTFALL SCHEDULE

NO.	LOCATION	TYPE OF UTILITY	SIZE	OWNER
10	860 WALDOAN RD "MORTON GROVE"	STORM SEWER	60"	NILES
20	MUN ST.	COMB. SEWER OVERFLOW	60"	MWRD/NILES
30	CLEVELAND ST.	COMB. SEWER OVERFLOW	64"	MWRD/NILES
40	OAKTON ST. BRIDGE	STORM SEWER	64"	IDOT
50	OAKTON ST. BRIDGE	STORM SEWER	18"	MORTON GROVE
60	8701 OAKTON ST.	STORM SEWER	18"	PRIVATE
70	CALDWELL AVE BRIDGE	STORM SEWER	18"	IDOT
80	7501 MORDICA AVE	STORM SEWER	42"	NILES
90	WOOD RIVER DR.	STORM SEWER	24"	NILES
100	7886 CALDWELL AVE	STORM SEWER	24"	PRIVATE
110	7886 CALDWELL AVE	STORM SEWER		PRIVATE
120	8700 HOWARD ST.	STORM SEWER	16"	PRIVATE
130A	HOWARD ST. BRIDGE	COMB. SEWER OVERFLOW	48"	MWRD/NILES
130B	HOWARD ST. BRIDGE	STORM SEWER	36"	NILES
140	8700 HOWARD ST.	STORM SEWER	16"	PRIVATE
150	HOWARD ST. BRIDGE	STORM SEWER	48"	NILES
160	HOWARD ST. BRIDGE	STORM SEWER	36"	NILES
170	HOWARD ST. BRIDGE	COMB. SEWER OVERFLOW	16"	NILES
180	BIRCHWOOD AVE	COMB. SEWER OVERFLOW	16"	NILES
180	7500 OAK PARK AVE	STORM SEWER	27"	PRIVATE
200	7500 OAK PARK AVE	STORM SEWER	27"	PRIVATE
210	FAROO AVE	STORM SEWER	48"	CHICAGO
220	FAROO AVE	COMB. SEWER OVERFLOW	18"	NILES
280	JARVIS AVE	COMB. SEWER OVERFLOW	15"	NILES
240	NILES TER.	COMB. SEWER OVERFLOW	15"	NILES
250	7335 SCHOOL ST.	STORM SEWER	16"	PRIVATE
260	6550 TOUHY AVE	STORM SEWER	16"	PRIVATE
270	8840 TOUHY AVE	STORM SEWER	16"	NILES
280	7500 OAK PARK AVE	STORM SEWER	36"	NILES
290	8700 TOUHY AVE	STORM SEWER	15"	PRIVATE
300	TOUHY AVE BRIDGE	STORM SEWER	48"	NILES
310	TOUHY AVE BRIDGE	STORM SEWER	15"	IDOT
320	HARTZ RD. BRIDGE	STORM SEWER	16"	NILES
330	6800 HARTZ RD.	COMB. SEWER OVERFLOW	60"	MWRD/CHICAGO
340	HARTZ RD. BRIDGE	STORM SEWER	16"	IDOT
350	HARTZ RD. BRIDGE	STORM SEWER	36"	NILES
360	HARTZ RD. BRIDGE	STORM SEWER	24"	IDOT
370	8501 BRINGER DR.	COMB. SEWER OVERFLOW	3'-4" x 60"	MWRD
380	8701 FORESTVIEW LN.	COMB. SEWER OVERFLOW	64"	MWRD/NILES
390	8701 FORESTVIEW LN.	STORM SEWER	24"	NILES
400	8755 MILWAUKEE AVE	STORM SEWER	24"	PRIVATE
410	6555 MILWAUKEE AVE	STORM SEWER	24"	PRIVATE

VILLAGE OF NILES
ENGINEERING DIVISION

STORM/COMBINATION
SEWER OUTFALLS
INTO THE NORTH BRANCH
OF THE CHICAGO RIVER

CHICAGO

CHICAGO